



Bulletin #5

2025 Rally in the 100 Acre Wood

March 8, 2025

To: All Participants

Subject: Route Book Updates

On the Transit to Stage 13:

Ignore Instruction 22: Right; Into Commons

Ignore Instruction 23: Right; Into Commons

On the Transit to Stage 17:

Ignore Instruction 52: Right onto Hwy 72

Ignore Instruction 53: Right; Into Commons



Ignore Instruction 54: Right; Into Commons

The mileages for instructions 55 thru 70 should be adjusted as shown below:

Instruction	Old Mileage	New Mileage
55	31.97	31.7
56	32.79	32.52
57	33.66	33.39
58	33.74	33.47
59	34.31	34.04
60	35.38	35.11
61	35.62	35.35
62	36.37	36.1
63	40.32	40.05
64	44.01	43.74
65	44.53	44.26
66	45.42	45.15
67	45.49	45.22
68	46.47	46.2
69	46.73	46.46
70	46.78	46.51

On Stage 9 and 14:

The Flying Finish and FTC have been moved as shown below, the stage is now 7.11 miles instead of 7.16 miles


INST	MILEAGE	INTERVAL	TULIP	COMMENT	DECR
19	7.11	0.26		Flying Finish	0.00
20	7.36	0.25		FTC: Before Crest	
		0.00			

Flying Finish GPS: 37° 26.9155' N, 91° 24.3904' W

FTC GPS: 37° 27.0282' N, 91° 24.1909' W

On Stage 11 and 16:

The flying finish has been moved as shown below, the stage is now 8.03 miles long instead of 8.08 miles.

18	8.03	0.40		Flying Finish	0.00
----	------	------	--	---------------	------

Flying Finish GPS: 37° 26.8411' N, 91° 23.9177' W

On the Transit to 14, the Route Book states that the transit time is 31 minutes, the actual transit time is 33 minutes.

The schedule fully reflective of these clarifications/updates is below.

Thank you,  
Terec Willson  
Clerk of the Course

TC	LOCATION	SS DIST	TRANSIT DIST	TOTAL DIST	LATENESS TIME	TRANSIT TIME	FIRST CAR DUE
	Parc Expose						12:00
TC 0	MTC OUT (Downtown Potosi)						13:00
	distance to next refuel	(25.53)	(43.14)	(68.04)			
1			19.76	19.76		0:32	13:32
SS 1	MARTIN CUBB WEST 1	3.94			0:07		13:35
2			4.43	8.37		0:11	13:53
SS 2	MOSES TO THE BRIDGE 1	7.86			0:13		13:56
3			4.41	12.27		0:13	14:22
SS 3	PIGEON ROOST WEST 1	6.55			0:11		14:25
4			5.47	12.02		0:17	14:53
SS 4	FLOYD TOWER EAST SHORT 1	7.18			0:09		14:56
4A	REGROUP IN		8.97	15.52		0:19	15:24
4B	REGROUP OUT/ SERVICE IN		0.1	0.1		0:15	15:39
	SERVICE A (Twin Eagles)					(60 Minutes)	
4C	SERVICE OUT	(11.80)	(31.85)	(43.65)		1:00	16:39
RZ 1	REFUEL (5 extra minutes included to TC 4)						
	distance to next refuel	(25.53)	(46.29)	(71.82)			
5			23.01	23.01		0:43	17:22
SS 5	MARTIN CUBB WEST 2	3.94			0:07		17:25
6			4.43	8.37		0:11	17:43
SS 6	MOSES TO THE BRIDGE 2	7.86			0:13		17:46
7			4.41	12.27		0:13	18:12
SS 7	PIGEON ROOST WEST 2	6.55			0:11		18:15
8			5.47	12.02		0:17	18:43
SS 8	FLOYD TOWER EAST SHORT 2	7.18			0:09		18:46
8A	MTC IN		8.97	16.15		0:19	19:14
Totals		51.06	89.43	140.49			

Section 1

Section 2

TC	LOCATION	SS DIST	TRANSIT DIST	TOTAL DIST	LATENESS TIME	TRANSIT TIME	FIRST CAR DUE	
Parc Expose				ALL CARS DUE BY			9:30	
TC 8B	MTC OUT (Downtown Salem)						10:30	
	distance to next refuel	(26.14)	(51.12)	(77.26)				
9			14.54	14.54		0:25	10:55	
SS 9	ASBRIDGE HOLLOW LONG 1	7.11			0:12		10:58	
10			6.45	13.56		0:17	11:27	
SS 10	NOVA SCOTIA NORTH 1	11			0:18		11:30	
11			7.73	18.73		0:19	12:07	
SS 11	SOUTHERN LOOP 1	8.03			0:13		12:10	
	Refuel Transit		22.4	30.43		0:40	13:03	
RZ 2	REFUEL (5 extra minutes included to TC 12)							
	distance to next refuel	(11.99)	(50.40)	(62.39)				
12			10.8	10.8		0:22	13:25	
SS 12	DEEP FORD	4.48			0:08		13:28	
13			19.74	24.22		0:35	14:11	
SS 13	CROOKED TRUCK 1	7.51			0:10		14:14	
13A	REGROUP IN		19.76	27.27		0:36	15:00	
13B	REGROUP OUT/ SERVICE IN		0.1	0.1		0:10	15:10	
	SERVICE B (Dent County Commons)					(45 Minutes)		
13C	SERVICE OUT					0:45	15:55	
RZ 3	REFUEL (5 extra minutes included to TC 14)							
	distance to next refuel	(26.14)	(53.72)	(79.86)				
14			17.14	17.14		0:33	16:28	
SS 14	ASBRIDGE HOLLOW LONG 2	7.11			0:12		16:31	
15			6.45	13.56		0:17	17:00	
SS 15	NOVA SCOTIA NORTH 2	11			0:18		17:03	
16			7.67	18.67		0:19	17:40	
SS 16	SOUTHERN LOOP 2	8.03			0:13		17:43	
16A	REGROUP IN / REGIONAL MTC IN		22.46	30.49		0:40	18:36	
16B	REGROUP OUT					0:20	18:56	
RZ 4	REFUEL (5 extra minutes included to TC 17)							
		(7.51)	(35.41)	(42.92)				
			15.57	15.57		0:35	19:31	
SS 17	CROOKED TRUCK 2	7.51			0:10		19:34	
17A	NATIONAL MTC IN (Dent County Commons)		19.84	27.35		0:36	20:20	
Totals (Nationals)		71.78	190.65	262.43				
Totals (Regional)		64.27	155.24	219.51				